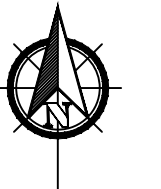
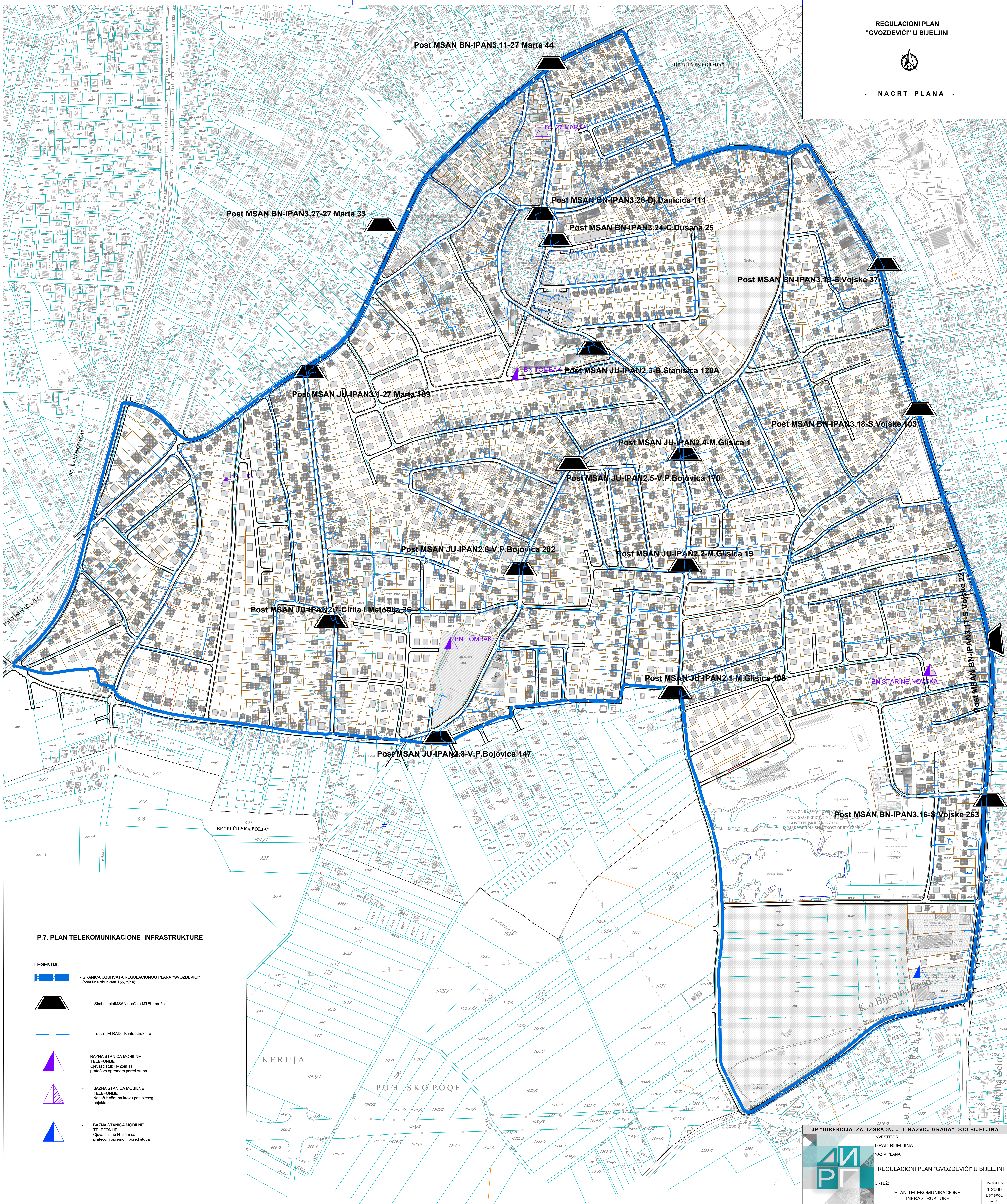


REGULACIONI PLAN
"GVOZDEVIĆI" U BIJELJINI


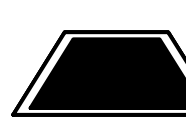


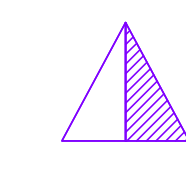



- NACRT PLANA -



P.7. PLAN TELEKOMUNIKACIONE INFRASTRUKTURE

LEGENDA:

-  - GRANICA OBUHVATA REGULACIONOG PLANA "GVOZDEVIĆI" (površina obuhvata 155,29ha)
-  - Simbol miniMSAN uređaja MTEL mreže
-  - Trasa TELRAD TK infrastrukture
-  - BAZNA STANICA MOBLNE TELEFONJE
Cijevni stub H=25m sa pratećom opremom pored stuba
-  - BAZNA STANICA MOBLNE TELEFONJE
Nosivi stub H=25m na krovu postojećeg objekta
-  - BAZNA STANICA MOBLNE TELEFONJE
Cijevni stub H=25m sa pratećom opremom pored stuba

JP "DIREKCIJA ZA IZGRADNJU I RAZVOJ GRADA" DOO BIJELJINA

INVESTITOR:
GRAD BIJELJINA

NAZIV PLANA:
REGULACIONI PLAN "GVOZDEVIĆI" U BIJELJINI

CRTEŽ:
PLAN TELEKOMUNIKACIONE INFRASTRUKTURE

RAZMERA:
1:2000
LIST BROJ:
P.7.